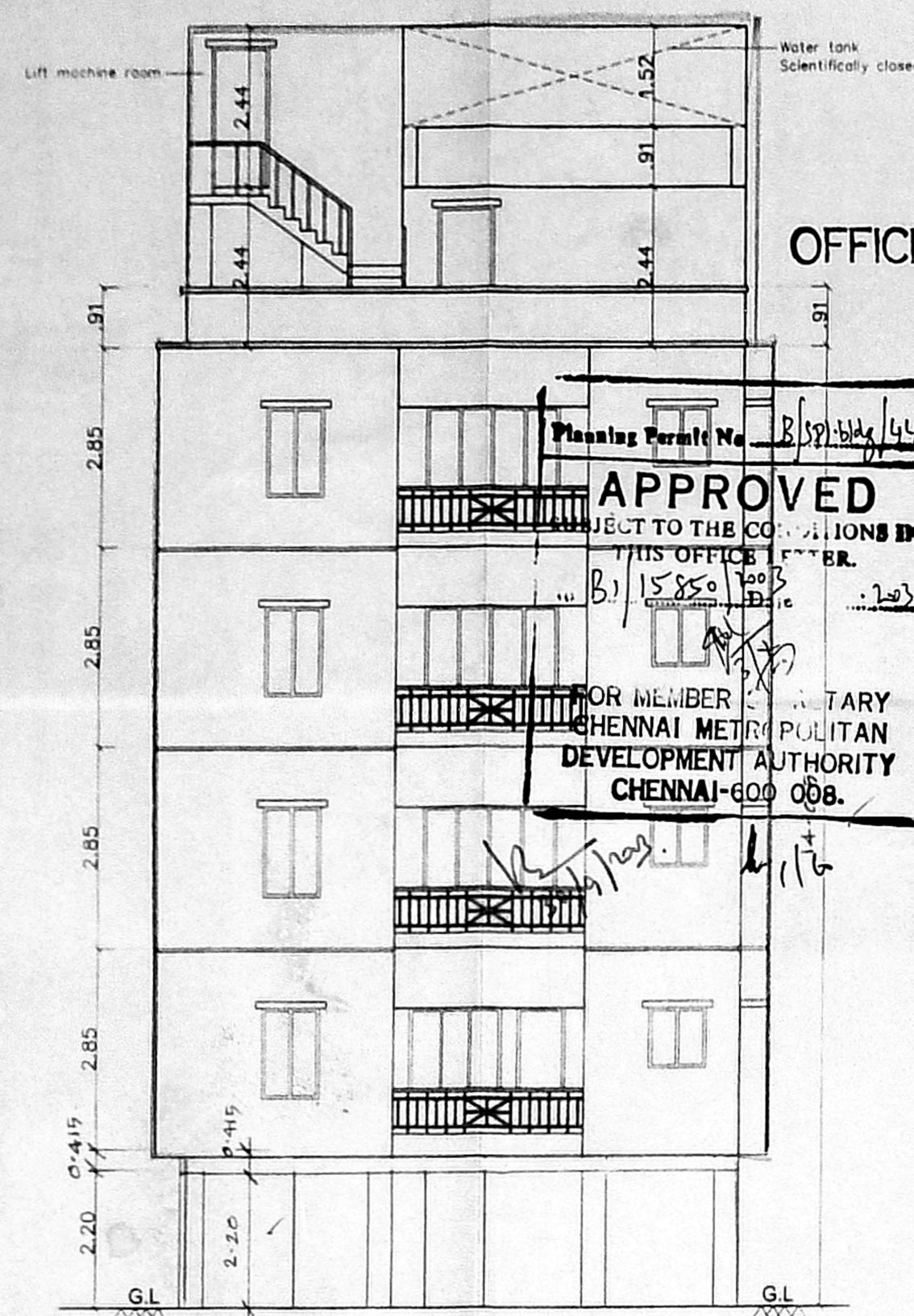


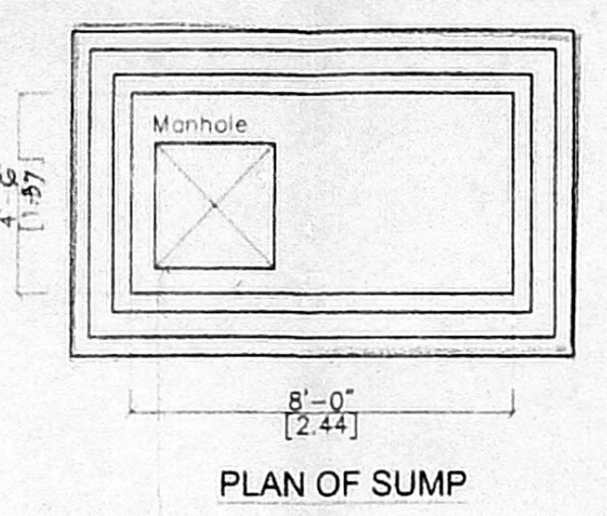
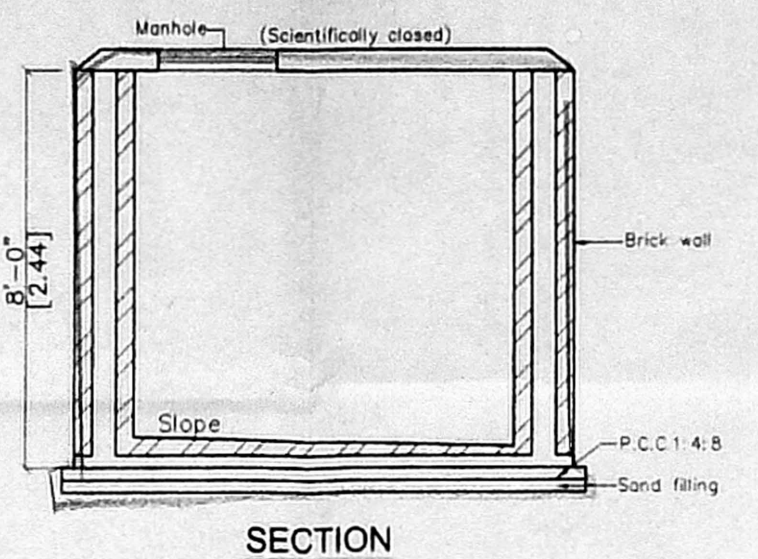
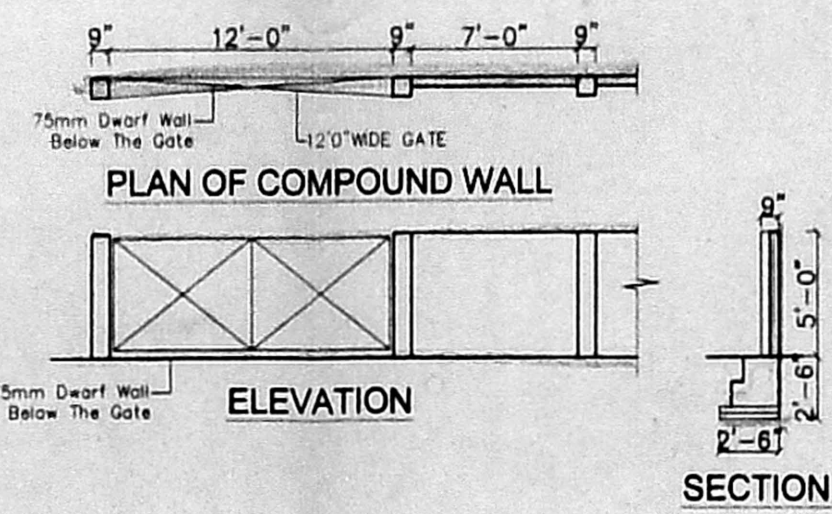
SECTION 'X-X'



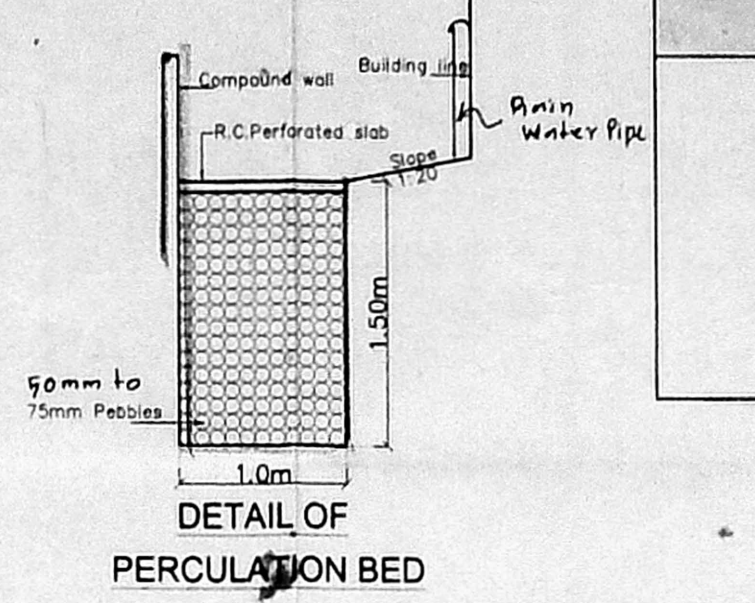
NORTH SIDE ELEVATION

OFFICE COPY

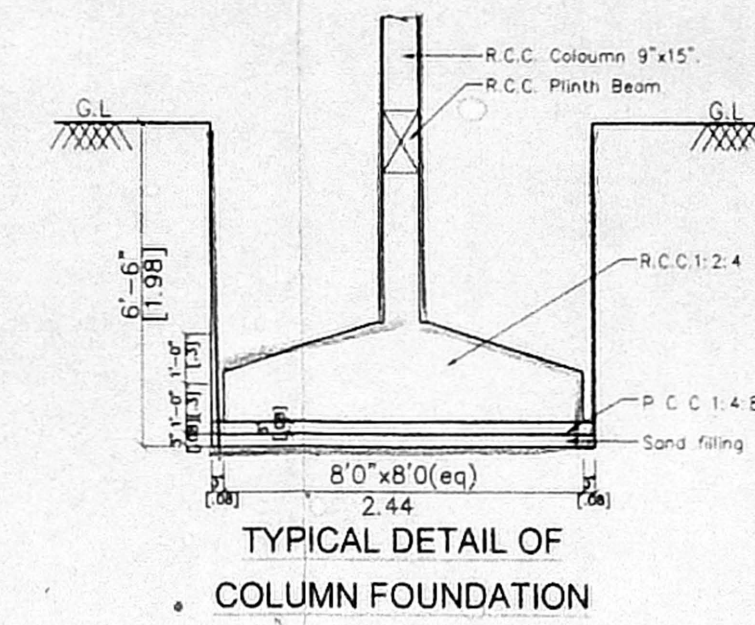
APPROVED
 SUBJECT TO THE CONDITIONS IN
 THIS OFFICE
 FOR MEMBER SECRETARY
 CHENNAI METROPOLITAN
 DEVELOPMENT AUTHORITY
 CHENNAI-600 008.



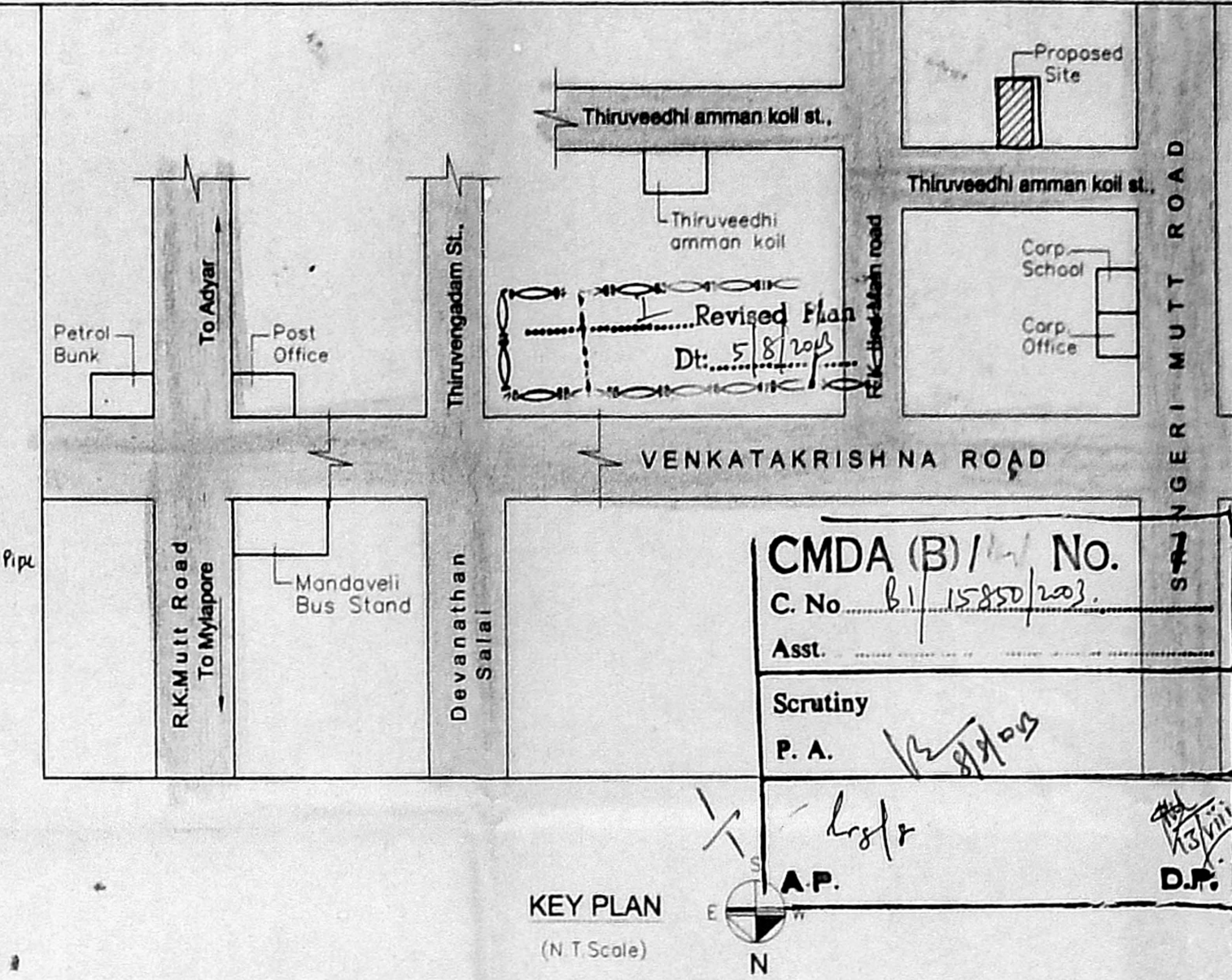
PLAN OF SUMP



DETAIL OF PERCOLATION BED



TYPICAL DETAIL OF COLUMN FOUNDATION



KEY PLAN (N.T. Scale)

CMDA (B) / No. C. No. 61/15880/2003
 Asst. Scrutiny P. A.

SCHEDULE OF JOINERY			
No	Width	Height	Description
D	3'-3"	7'-0"	T.W. panel door
D1	3'-0"	7'-0"	T.W. panel door
D2	2'-6"	7'-0"	Flush door
W	4'-10 1/2"	4'-6"	T.W. glazed window
W1	3'-0"	4'-6"	T.W. glazed window
W2	3'-0"	3'-0"	T.W. glazed window
V	2'-0"	3'-0"	Ventilator

- Specification**
- P.C.C. IN C.C. 1:4:8
 - R.C.C. IN 1:2:4
 - 230 mm Brick work in cm 1:5
 - 115 mm Brick work in cm 1:5
 - Plastering the ceiling in cm 1:3
 - Plastering the walls in cm 1:4
 - Weathering course in brick jellie lime concrete with a course of flat tiles.
 - The O.H.T. is scientifically closed.
 - The U.G. sump is scientifically closed.
 - All w.c.'s in ground floor riser by 0.91m from ground level.

Area statement	Sq.ft	Sq.m
Plot area	5400.00	501.67
Proposed construction:		
Site cum still floor plan	189.75	17.63
First Floor Area	1969.63	182.96
Second Floor Area	1978.50	183.81
Third Floor Area	1978.50	183.81
Fourth Floor Area	1978.50	183.81
Total Builtup Area	8094.88	752.04
F.S.I. Applied for	1.499	
Plot coverage	36.64%	

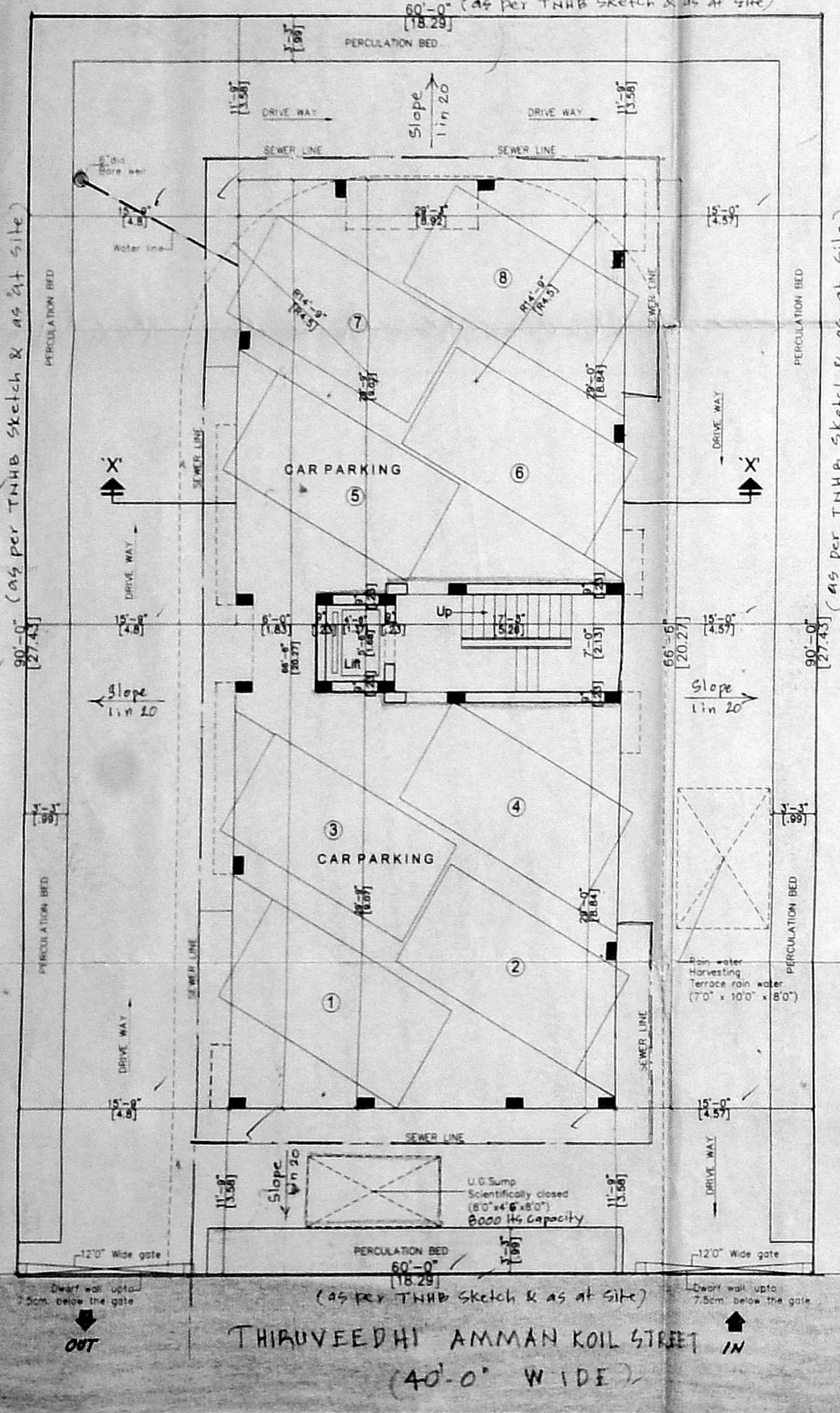
- Legend**
- Proposed construction: [Symbol]
 - Boundary line: [Symbol]
 - Roads: [Symbol]
 - Sewer line: [Symbol]
 - Water line: [Symbol]

OWNER:
 S. Srinivasan
 S. Srinivasan
 S. Srinivasan

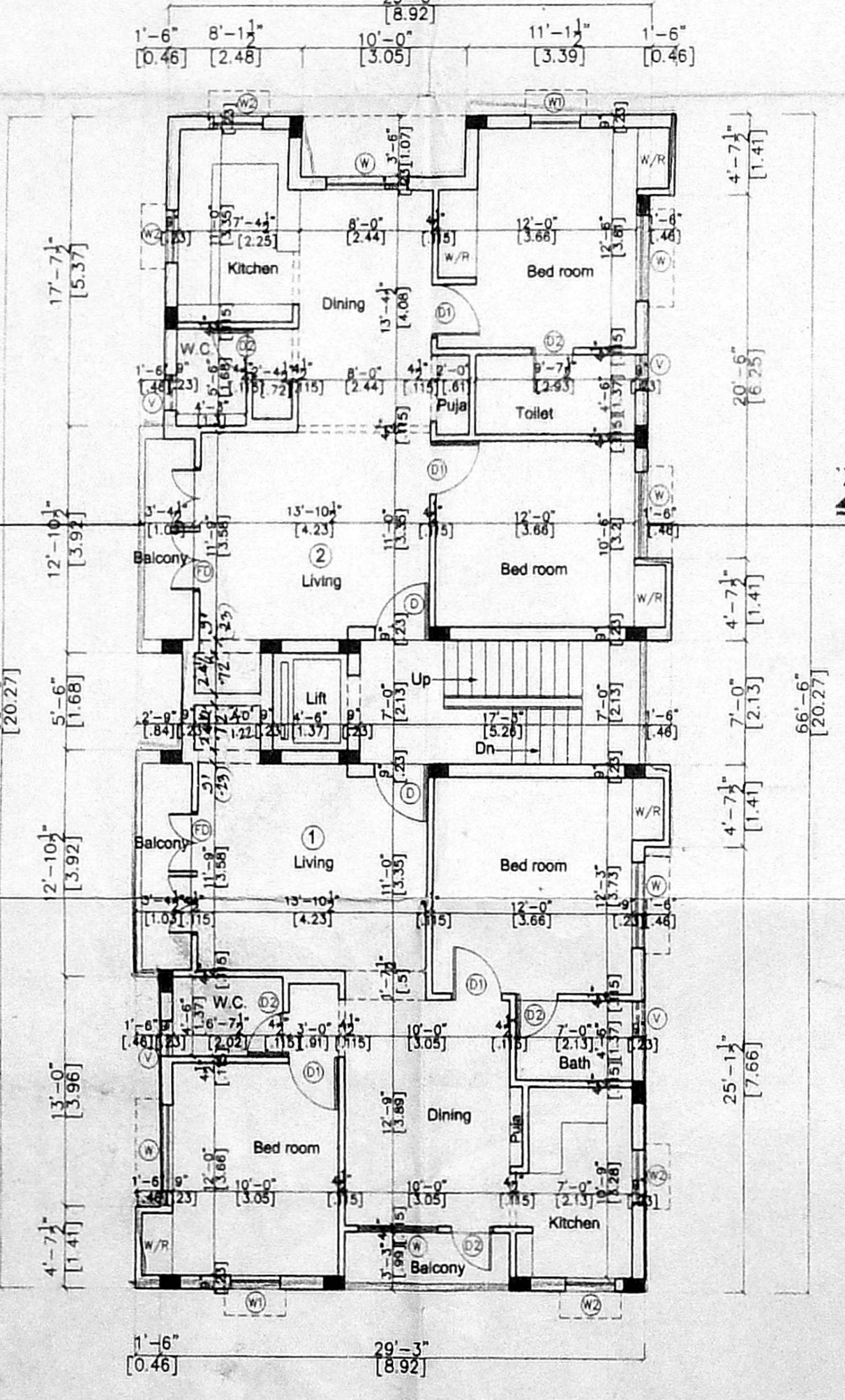
JOB TITLE
 Plan Showing the proposed Apartments at Plot No:43, (Old D.No. 5), New D.No:6, Thiruveedhi Amman Koil Street, Ramakrishna Nagar, Chennai - 28. Comprised in R.S.No: 4045 Part and 4237/24, Block No.-91, Mylapore Village, Mylapore-Triplicane Taluk, Chennai District.

Scale : 1" = 8'-0" Date : 05.06.2003

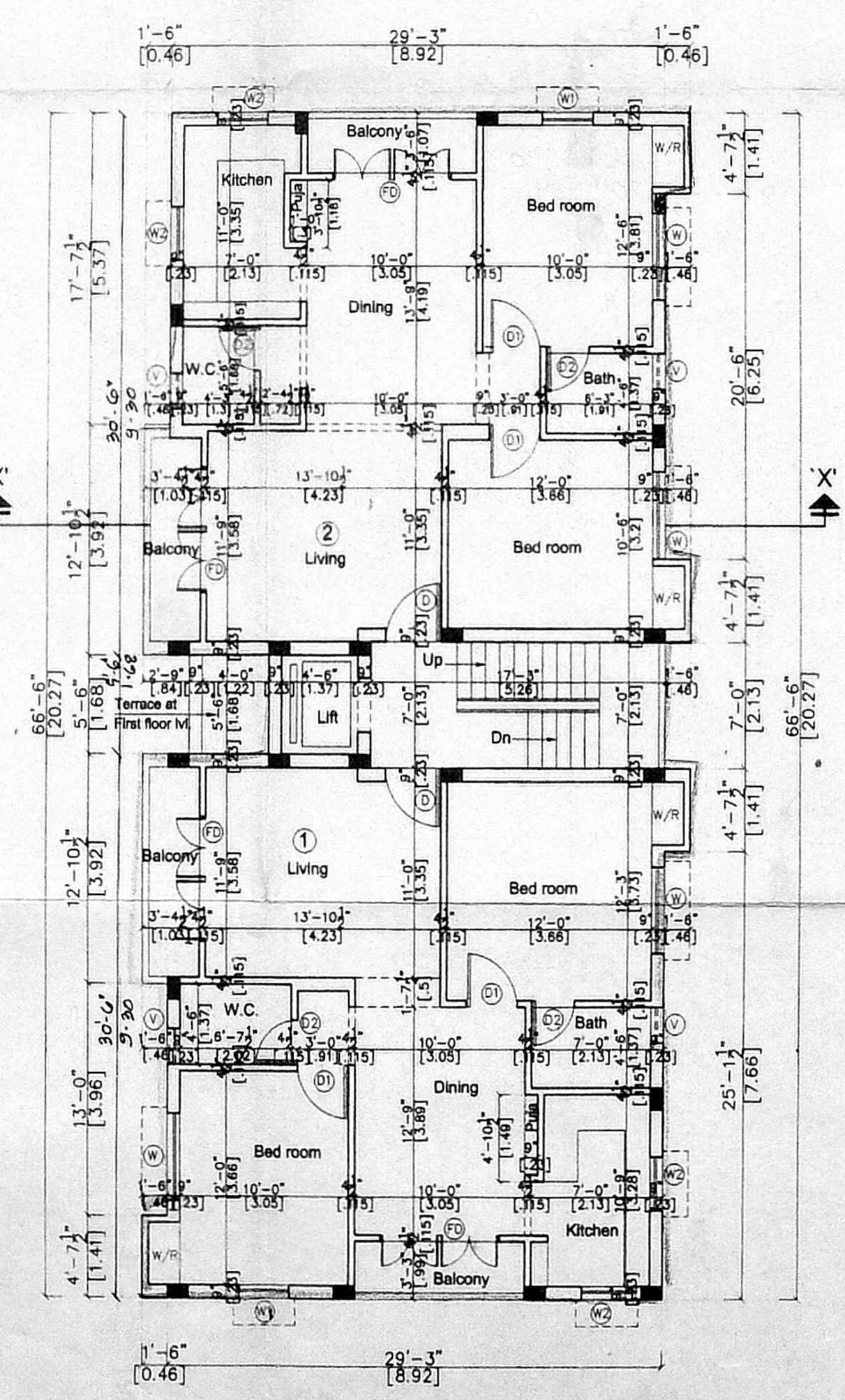
Licensed Surveyor:
 V. Srinivasan
 V. SRINIVASAN, A.I.A.
 Registered Architect - CA 196/19755
 Licensed Surveyor-Corporation of Chennai
 R.A. No. 344
 Q-Block No. 37, 17th St. Anna Nagar,
 Chennai - 600 040. Ph: 2 628 6528



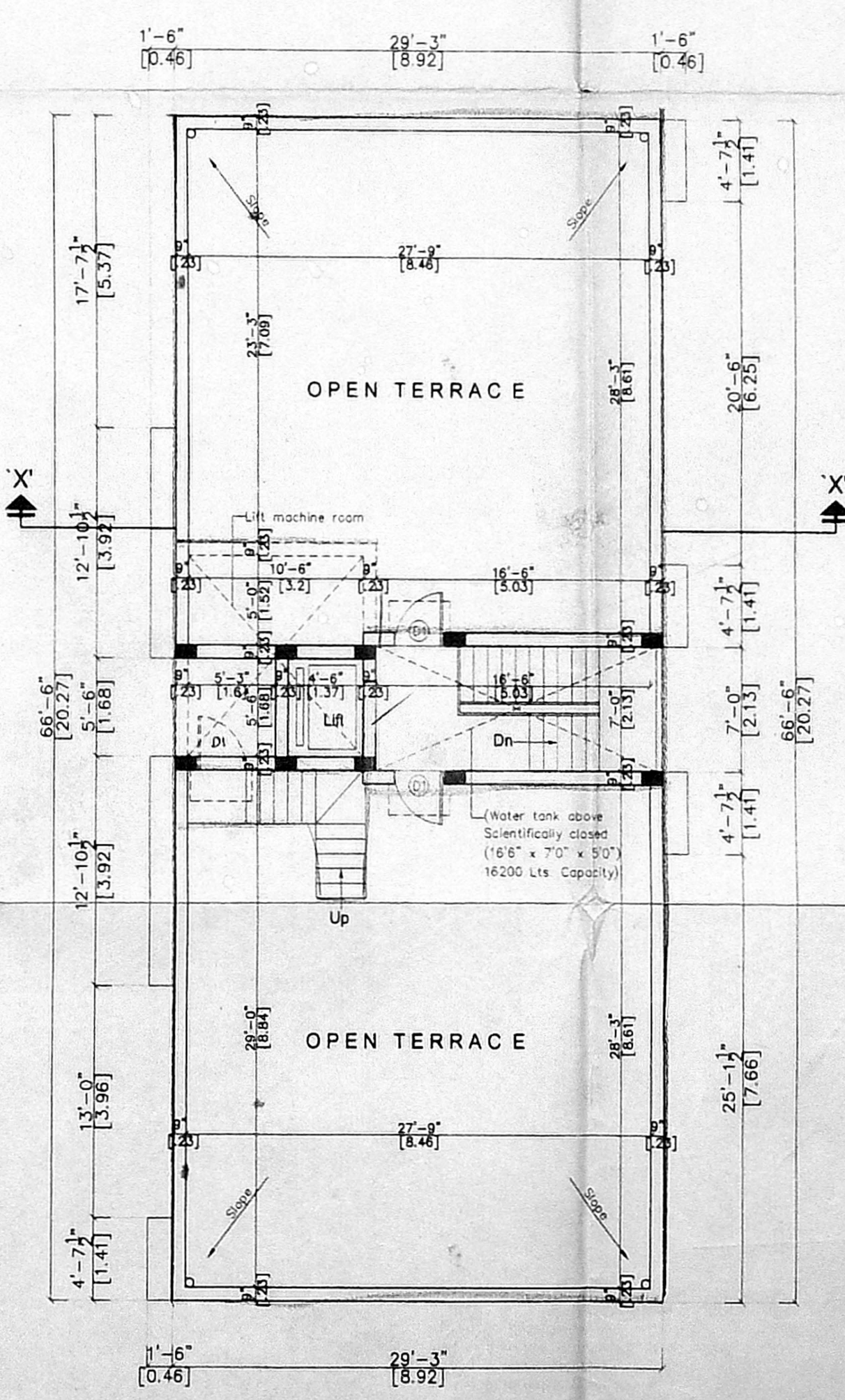
SITE CUM STILT FLOOR PLAN



FIRST FLOOR PLAN



SECOND, THIRD & FOURTH FLOOR PLAN



TERRACE FLOOR PLAN